






- Parcels

Streets

Railroad


<u>PIN</u>	<u>Acres</u>	<u>Parcel Address</u>
9642-76-6013-00	7.70380883	907 FIELDS DR
<u>PARID</u>	<u>Appraised Land</u>	<u>Appraised Building</u>
964276601300	629600	723000
<u>Book</u>	<u>Page</u>	<u>Tax District</u>
1471	107	CSF
<u>Subdivision</u>	<u>Legal 1</u>	<u>Legal 2</u>
	907 FIELDS DR	
<u>Legal 3</u>	<u>Owner</u>	<u>Owner2</u>
709/153, 711/466, 711/468, 815/136, 1329/601	JOHNSON, DOUGLAS DURAN	JOHNSON, SHARON A
	<u>Mail Address</u>	<u>Mail Suffix</u>
<u>Mail Street Dir</u>	<u>Mail Street</u>	<u>MailADRSUF</u>
	PO BOX 777	
<u>Mail City</u>	<u>Mail State</u>	<u>Mail Zip</u>
SANFORD	NC	27331
<u>Out BLDG Description</u>	<u>Out BLDG YRBLT</u>	<u>Sale Date</u>
PAVING ASPHALT PARKING LIGHT	1965	7/20/2000 12:00:00 AM
<u>Dwelling Card</u>	<u>Dwelling Style</u>	<u>Dwelling DESCR</u>
0		
<u>Dwelling YRBLT</u>	<u>Shape Length</u>	<u>Appraised Total</u>
0	2619.57852827842	1352600
<u>Out BLDG Area</u>	<u>Dwelling SFLA</u>	<u>OBJECTID 1</u>
5100	0	23056

This site is prepared for the inventory of real property found within this jurisdiction and is compiled from recorded deeds, plats and other public records and data. Users of this site are hereby notified that the aforementioned public primary information sources should be consulted for verification of the information contained on this site. The County of Lee and Dude Solutions, Inc. assume no legal responsibility for the information contained on this site. Please be advised that you must contact the Lee County Tax Office for accurate tax values. Please contact the Lee County Appraisal Department if any building information is incorrect. The map, layer, data and website (collectively known as "the layer") are for graphical and illustration purposes only. The Lee County Strategic Services Department (hereinafter "the Department") provides the layer and the information contained within to the general public and has not customized the information for any specific or general purpose. Such information was generated from data maintained by different sources and agencies and as such, some limitations may apply based upon restrictions imposed by other sources or agencies supplying data to Lee County (hereinafter "the County"). While the Department strives to make the information on the GIS website as timely, reliable and accurate as possible, neither the Department nor the County local governments make any claims, promises, or guarantees about the accuracy, completeness or adequacy of the contents of the layer. Areas depicted are approximate and are not necessarily accurate to mapping, surveying or engineering standards. The County expressly disclaims liability for errors and omissions in the contents of this site and layer. No warranty of any type, implied, expressed, statutory, UCC or otherwise, including, but not limited to, the warranties of non-infringement of third party rights, title, accuracy of data, merchantability, or fitness for a particular purpose, is given with respect to the substantive content of this layer or its use in private or commercial financial transactions. The fact of distribution of the layer does not constitute any warranty, express, implied or otherwise. The user assumes the entire risk related to the use of this data. If the user intends to make any legal or financial decision based on this data, the user should independently verify the accuracy of the same. The Strategic Services Department and the Lee County local governments are providing this data "as is." In no event will any of the foregoing local governments or their officers and employees be liable to you or to any third party for any direct, indirect, incidental, consequential, special or exemplary damages or lost profit resulting from any use or misuse of this data. Unless otherwise noted on an individual document, files, documents, and information contained in this layer may be copied and distributed for non-commercial use, provided they are copied and distributed without alteration.